

BORKUM By Bike

Exploring the Island by bike?

17 km drive through a beautiful landscape and discover some of the many-sided facets of Borkum?

If you like that, then this is the right Multi Cache for you and your family.

Please allow at minimum two hours for the tour, if you decide to visit also some other

caches, make some breaks at the loveliest locations or visit some restaurants, it can take a few extra hours.

The waypoints just provide you the route and they're chosen that way, that you can

find them easily without too much interruption of your biking activities, also you

shouldn't leave the paths anywhere. Also you can reach the final easily without

leaving the main path.

Your Task: Just cycle from stage to stage and notice the numbers you're asked for.

At Stage 16 just **SUM** all your found out numbers, and you'll get the

final at the following location at

N 53° 35.(SUM-438)





E 006° 39.(SUM-62)

The code at the final is last five digits from EAST minus last 5 digits from NORTH coordinate.

We're really appreciated if you can take some pictures, thanks...

Many success on your hunt, have fun, Yours Sharky's.



		Put in here the numbers
<p>Stage 1: N 53° 34.843 E 006° 39.744</p> <p>Notice the info panel about porpoises: The first paragraph has 4 lines, how many lines does the second paragraph have? Write down the number.</p> <p>You can visit the Northsea Aquarium near the "Wilhelmshöhe", which was a famous restaurant in the 70's. Recently opened a new restaurant on there, called "Strand 5", join their food and the amazing cocktails at sunset. Nearby you'll find some banks for relaxing, so called the "Retiree Toaster" ;-)</p>		
<p>Stage 2: N 53° 34.689 E 006° 39.919</p> <p>Count all lamps on the <u>southwest</u> side of the building (facing the sea) which looks like the sample below.</p> <p>Nearby you'll find a restaurant with famous selfmade cakes and an incredible good food, you'll love it.</p>		
<p>Station 3: N 53° 34.533 E 006° 40.773</p> <p>Notice the two digit number.</p> <p>Now you entrance the small forest "Greune Stee", a very untypical landscape for a northsea island, isn't it?</p>		
<p>Stage 4: N 53° 34.671 E 006° 41.730</p> <p>Notice the last two route numbers as a two digit number.</p> <p>Now you reach one of our favorite sections of the tour.</p>		
<p>Stage 5: N 53° 34.628 E 006° 42.633</p> <p>Find the two-digit number in the green.</p> <p>When you reach the main street after this waypoint drive back (left direction) to the city about 100m, cross the street and continue</p>		

right to the dike.

Stage 6: N 53° 35.106 E 006° 42.925

Notice the entire number.

Follow the arrow - and find your way to the airport.



Stage 7: N 53° 35.847 E 006° 42.072

Notice the missing digit.

Now you're reaching the Borkum Airport. Your children can visit the cool playground or just stare at the airfield.



Stage 8: N 53° 36.144 E 006° 42.810

Notice both last digits as a two-digit number.

You're reaching now the eastern part of the island, which was separated from the western part in the early history of the island.



Stage 9: N 53° 36.199 E 006° 43.501

Also notice here the missing number.

Nearby you'll find again restaurants, doesn't matter what you choose. Just order "Dicke Milch". This is one of the regional specials, you'll love it. Also your children can ride pony's if it's liked.



Stage 10: N 53° 36.358 E 006° 43.243

Please notice the missing number.

On your way stay on the street and enjoy the beautiful dune-landscape, also find the earth cache GC16CMZ.



Stage 11: N 53° 36.021 E 006° 41.895

Look at this very vigilant and notice the missing two-digits.

Now you are entering the Dune - Rollercoaster ;-)



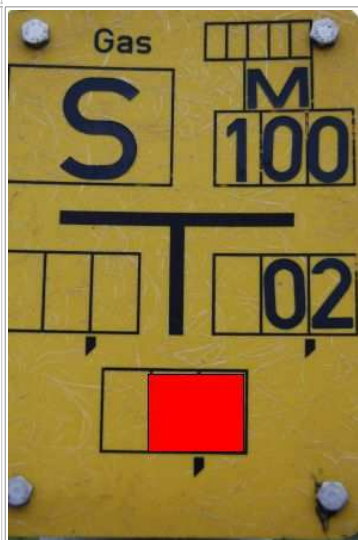
Stage 12: N 53° 36.037 E 006° 40.978

Now it's going sophisticated, look for the last two digits on the object.



Stage 13: N 53° 35.685 E 006° 39.922

Now we accelerate at the end, notice the two digits and ignore the comma between.



Stage 14: N 53° 35.362 E 006° 39.860

A silent location with a memorable tablet, just notice the number of the tragic day.



Stage 15: N 53° 35.260 E 006° 40.158

Now we're coming to a place with a very important meaning for the early Borkum whaling history. Sum all digits on that wooden plate and add 12 at the end. Memorial of the multi century whaling history of Borkum, also look at the fence which is built of whale-bones.



Stage 16: N 53° 35.010 E 006° 39.896

The Final is near, if also the island-train is near, keep attention and be cautious! Otherwise just notice the two missing digits as your last number in the sheet.

Now it's time for the cash check: Just SUM all the noticed numbers, and go to the final at the coordinates



SUM >>>>>

FINAL:

N 53°35.(SUM-438)

E 006°39.(SUM-62)

Code at the final:

**last 5 digits from calculated EAST
minus last 5 digits from NORTH**